

AGENDA SUMMARY
GRAND COUNTY COMMISSION MEETING
10/18/2022

TITLE:	Approving application to the Bureau of Land Management (BLM)to renew road Rights of Way that have expired in 2022
FISCAL IMPACT:	N/A
PRESENTER(S):	Bill Jackson County Road and Bridge Supervisor Glen Arthur Assistant Road Supervisor

Prepared By:
Glen Arthur

FOR OFFICE USE ONLY:
Attorney Review:

RECOMMENDED MOTION:

I move to authorize the Grand County Road Department to submit applications to the BLM to renew the County's Rights of Way on County Roads #268 #98 #267 #270 #258 & #354 and # 266

BACKGROUND

These Rights of Way have recently expired and need to be renewed. The roads listed are used to access oil field well sights, grazing areas, hunting and recreation areas.

ATTACHMENT(S):

- 1 #268 Cisco Mesa
- 2 #98 Professor Valley and Mary JaneCanyon
- 3 \$276 Cisco Springs
- 4 #270 Jim's Well
- 5 #258 & #354 Broad Head Well and Cisco Wash
- 6 #266 Cico Springs Oilfield

13a. Describe other reasonable alternative routes and modes considered.

N/A

b. Why were these alternatives not selected?

N/A

c. Give explanation as to why it is necessary to cross Federal Lands.

N/A

14. List authorizations and pending applications filed for similar projects which may provide information to the authorizing agency. (Specify number, date, code, or name)

Blaze Canyon

15. Provide statement of need for project, including the economic feasibility and items such as: (a) cost of proposal (construction, operation, and maintenance); (b) estimated cost of next best alternative; and (c) expected public benefits.

N/A

16. Describe probable effects on the population in the area, including the social and economic aspects, and the rural lifestyles.

N/A

17. Describe likely environmental effects that the proposed project will have on: (a) air quality; (b) visual impact; (c) surface and ground water quality and quantity; (d) the control or structural change on any stream or other body of water; (e) existing noise levels; and (f) the surface of the land, including vegetation, permafrost, soil, and soil stability.

N/A

18. Describe the probable effects that the proposed project will have on (a) populations of fish, plantlife, wildlife, and marine life, including threatened and endangered species; and (b) marine mammals, including hunting, capturing, collecting, or killing these animals.

N/A

19. State whether any hazardous material, as defined in this paragraph, will be used, produced, transported or stored on or within the right-of-way or any of the right-of-way facilities, or used in the construction, operation, maintenance or termination of the right-of-way or any of its facilities. "Hazardous material" means any substance, pollutant or contaminant that is listed as hazardous under the Comprehensive Environmental Response, Compensation, and Liability Act of 1980, as amended, 42 U.S.C. 9601 et seq., and its regulations. The definition of hazardous substances under CERCLA includes any "hazardous waste" as defined in the Resource Conservation and Recovery Act of 1976 (RCRA), as amended, 42 U.S.C. 6901 et seq., and its regulations. The term hazardous materials also includes any nuclear or byproduct material as defined by the Atomic Energy Act of 1954, as amended, 42 U.S.C. 2011 et seq. The term does not include petroleum, including crude oil or any fraction thereof that is not otherwise specifically listed or designated as a hazardous substance under CERCLA Section 101(14), 42 U.S.C. 9601(14), nor does the term include natural gas.

N/A

20. Name all the Department(s)/Agency(ies) where this application is being filed.

BLM Moab District Office

I HEREBY CERTIFY, That I am of legal age and authorized to do business in the State and that I have personally examined the information contained in the application and believe that the information submitted is correct to the best of my knowledge.

Signature of Applicant

Date

10/18/22

Title 18, U.S.C. Section 1001, makes it a crime for any person knowingly and willfully to make to any department or agency of the United States any false, fictitious, or fraudulent statements or representations as to any matter within its jurisdiction.

APPLICATION FOR TRANSPORTATION AND
UTILITY SYSTEMS AND FACILITIES
ON FEDERAL LANDS

FORM APPROVED
OMB Control Number: 0596-0082
Expiration Date: 10/31/2012

FOR AGENCY USE ONLY

NOTE: Before completing and filing the application, the applicant should completely review this package and schedule a preapplication meeting with representatives of the agency responsible for processing the application. Each agency may have specific and unique requirements to be met in preparing and processing the application. Many times, with the help of the agency representative, the application can be completed at the preapplication meeting.

Application Number

Date Filed

1. Name and address of applicant (include zip code)

Grand County Road Dept
125 E Center St
Moab Utah 84532

2. Name, title, and address of authorized agent if different from item 1 (include zip code)

Glen Arthur
Assistant Road Supervisor

3. Telephone (area code)
435-259-5308

Applicant
Grand County

Authorized Agent
Glen Arthur

4. As applicant are you? (check one)

- a. Individual
- b. Corporation*
- c. Partnership/Association*
- d. State Government/State Agency
- e. Local Government
- f. Federal Agency

* If checked, complete supplemental page

5. Specify what application is for: (check one)

- a. New authorization
- b. Renewing existing authorization No. **UTU 68833**
- c. Amend existing authorization No.
- d. Assign existing authorization No.
- e. Existing use for which no authorization has been received *
- f. Other*

* If checked, provide details under item 7

6. If an individual, or partnership are you a citizen(s) of the United States? Yes No

7. Project description (describe in detail): (a) Type of system or facility, (e.g., canal, pipeline, road); (b) related structures and facilities; (c) physical specifications (Length, width, grading, etc.); (d) term of years needed; (e) time of year of use or operation; (f) Volume or amount of product to be transported; (g) duration and timing of construction; and (h) temporary work areas needed for construction (Attach additional sheets, if additional space is needed.)

Grand County would like to renew this Right of Way as it is still needed for the original purpose. Grand County agrees to be bound by the original terms and conditions of that agreement.

Road Name: **Cisco Mesa**

Road # **268**

8. Attach a map covering area and show location of project proposal

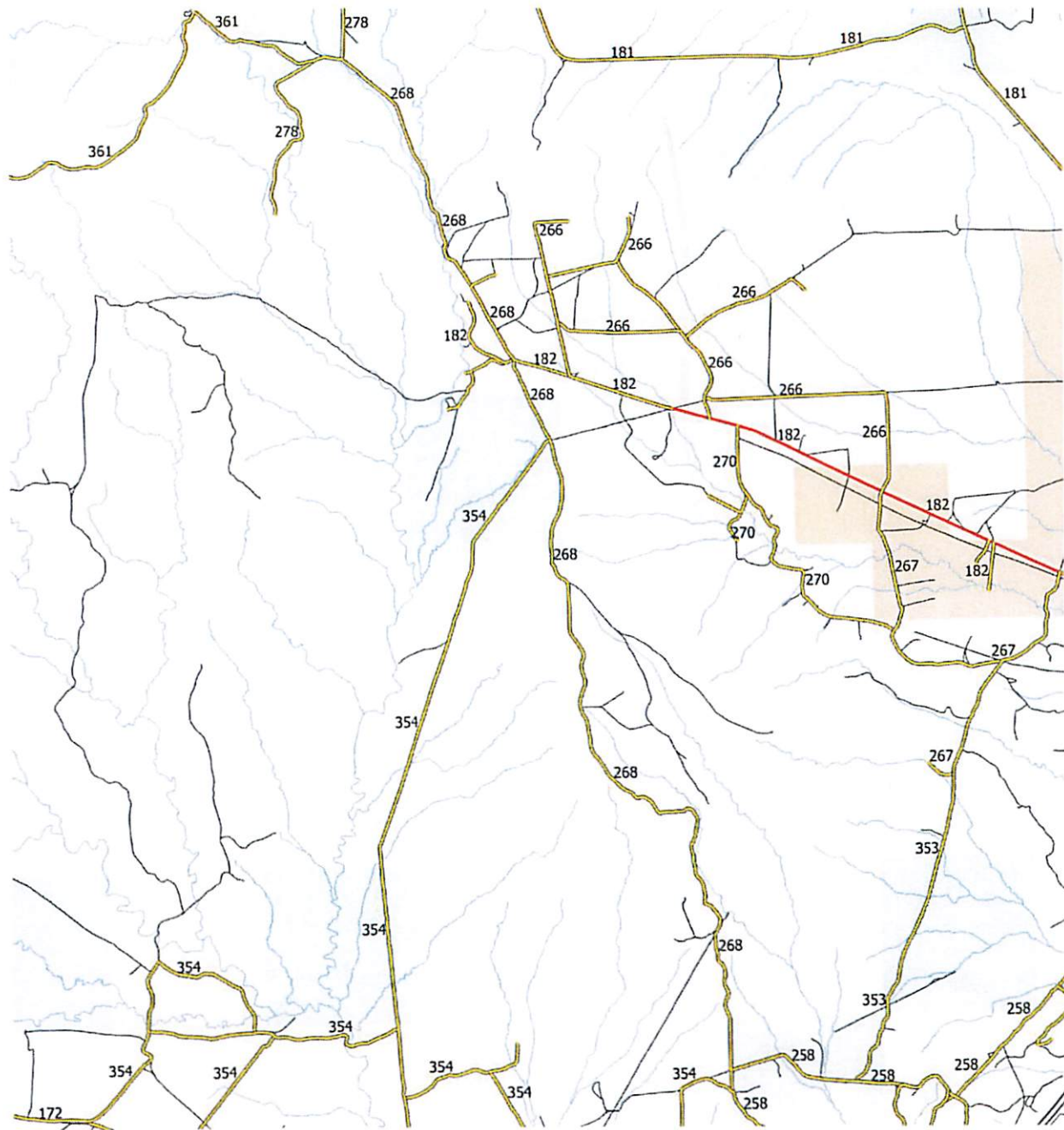
9. State or Local government approval: Attached Applied for Not Required

10. Nonreturnable application fee: Attached Not required

11. Does project cross international boundary or affect international waterways? Yes No (if "yes," indicate on map)

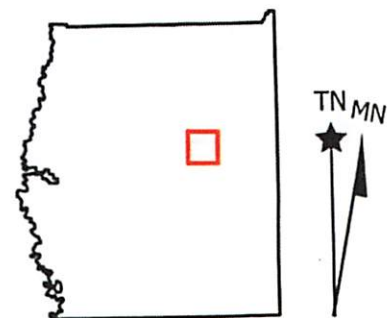
12. Give statement of your technical and financial capability to construct, operate, maintain, and terminate system for which authorization is being requested.

Grand County has built and maintained road for at least the last 70 years and is still capable of doing so.



Grand County Class B Road Overview: 268

- | | |
|----------------------|-----------------------|
| Paved B Roads | US Forest Service |
| Graveled B Roads | National Park Service |
| Other B Roads (Dirt) | State Parks |
| State Routes | Tribal Lands |
| Other Roads | Military Areas |
| Railroads | Private Land |
| Streams | State Lands |
| Rivers | Airports |
| County Boundaries | Boat Ramps |
| City Boundaries | |



Map prepared by Grand County GIS.

Data represents Grand County road network and other administrative boundaries and is current as of the date indicative, and is subject to change. All other data is from the Utah AGRC.

Data is available from Utah AGRC, and Grand County Utah.



13a. Describe other reasonable alternative routes and modes considered.

N/A

b. Why were these alternatives not selected?

N/A

c. Give explanation as to why it is necessary to cross Federal Lands.

N/A

14. List authorizations and pending applications filed for similar projects which may provide information to the authorizing agency. (Specify number, date, code, or name)

Blaze Canyon

15. Provide statement of need for project, including the economic feasibility and items such as: (a) cost of proposal (construction, operation, and maintenance); (b) estimated cost of next best alternative; and (c) expected public benefits.

N/A

16. Describe probable effects on the population in the area, including the social and economic aspects, and the rural lifestyles.

N/A

17. Describe likely environmental effects that the proposed project will have on: (a) air quality; (b) visual impact; (c) surface and ground water quality and quantity; (d) the control or structural change on any stream or other body of water; (e) existing noise levels; and (f) the surface of the land, including vegetation, permafrost, soil, and soil stability.

N/A

18. Describe the probable effects that the proposed project will have on (a) populations of fish, plantlife, wildlife, and marine life, including threatened and endangered species; and (b) marine mammals, including hunting, capturing, collecting, or killing these animals.

N/A

19. State whether any hazardous material, as defined in this paragraph, will be used, produced, transported or stored on or within the right-of-way or any of the right-of-way facilities, or used in the construction, operation, maintenance or termination of the right-of-way or any of its facilities. "Hazardous material" means any substance, pollutant or contaminant that is listed as hazardous under the Comprehensive Environmental Response, Compensation, and Liability Act of 1980, as amended, 42 U.S.C. 9601 et seq., and its regulations. The definition of hazardous substances under CERCLA includes any "hazardous waste" as defined in the Resource Conservation and Recovery Act of 1976 (RCRA), as amended, 42 U.S.C. 6901 et seq., and its regulations. The term hazardous materials also includes any nuclear or byproduct material as defined by the Atomic Energy Act of 1954, as amended, 42 U.S.C. 2011 et seq. The term does not include petroleum, including crude oil or any fraction thereof that is not otherwise specifically listed or designated as a hazardous substance under CERCLA Section 101(14), 42 U.S.C. 9601(14), nor does the term include natural gas.

N/A

20. Name all the Department(s)/Agency(ies) where this application is being filed.

BLM Moab District Office

I HEREBY CERTIFY, That I am of legal age and authorized to do business in the State and that I have personally examined the information contained in the application and believe that the information submitted is correct to the best of my knowledge.

Signature of Applicant

Date

10/18/22

Title 18, U.S.C. Section 1001, makes it a crime for any person knowingly and willfully to make to any department or agency of the United States any false, fictitious, or fraudulent statements or representations as to any matter within its jurisdiction.

APPLICATION FOR TRANSPORTATION AND
UTILITY SYSTEMS AND FACILITIES
ON FEDERAL LANDS

FORM APPROVED
OMB Control Number: 0596-0082
Expiration Date: 10/31/2012

FOR AGENCY USE ONLY

NOTE: Before completing and filing the application, the applicant should completely review this package and schedule a preapplication meeting with representatives of the agency responsible for processing the application. Each agency may have specific and unique requirements to be met in preparing and processing the application. Many times, with the help of the agency representative, the application can be completed at the preapplication meeting.

Application Number

Date Filed

1. Name and address of applicant (include zip code)

Grand County Road Dept
125 E Center St
Moab Utah 84532

2. Name, title, and address of authorized agent if different from item 1 (include zip code)

Glen Arthur
Assistant Road Supervisor

3. Telephone (area code)
435-259-5308

Applicant
Grand County

Authorized Agent
Glen Arthur

4. As applicant are you? (check one)

- a. Individual
- b. Corporation*
- c. Partnership/Association*
- d. State Government/State Agency
- e. Local Government
- f. Federal Agency

* If checked, complete supplemental page

5. Specify what application is for: (check one)

- a. New authorization
- b. Renewing existing authorization No. **UTU-70155**
- c. Amend existing authorization No.
- d. Assign existing authorization No.
- e. Existing use for which no authorization has been received *
- f. Other*

* If checked, provide details under item 7

6. If an individual, or partnership are you a citizen(s) of the United States? Yes No

7. Project description (describe in detail): (a) Type of system or facility, (e.g., canal, pipeline, road); (b) related structures and facilities; (c) physical specifications (Length, width, grading, etc.); (d) term of years needed; (e) time of year of use or operation; (f) Volume or amount of product to be transported; (g) duration and timing of construction; and (h) temporary work areas needed for construction (Attach additional sheets, if additional space is needed.)

Grand County would like to renew this Right of Way as it is still needed for the original purpose. Grand County agrees to be bound by the original terms and conditions of that agreement.

Road Name: **PROFESSOR Valley & Mary Jane CAN.**

Road # **98**

8. Attach a map covering area and show location of project proposal

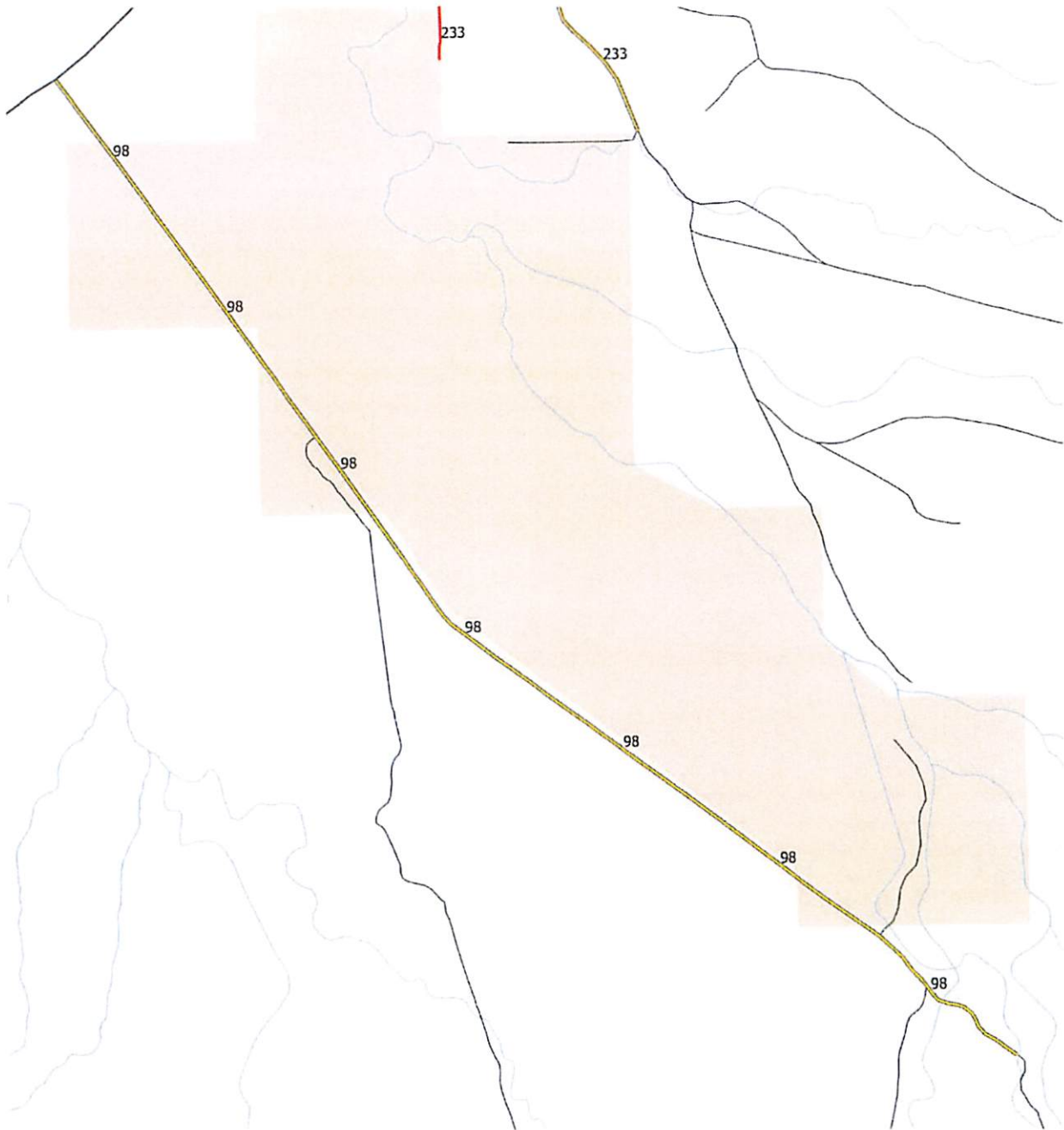
9. State or Local government approval: Attached Applied for Not Required

10. Nonreturnable application fee: Attached Not required

11. Does project cross international boundary or affect international waterways? Yes No (if "yes," indicate on map)

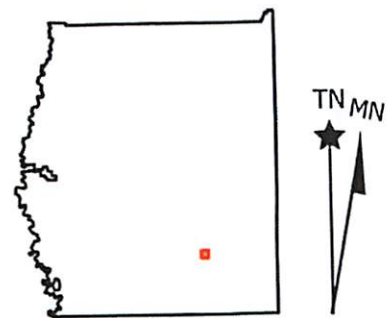
12. Give statement of your technical and financial capability to construct, operate, maintain, and terminate system for which authorization is being requested.

Grand County has built and maintained road for at least the last 70 years and is still capable of doing so.



Grand County Class B Road Overview: 98

- | | |
|----------------------|-----------------------|
| Paved B Roads | US Forest Service |
| Graveled B Roads | National Park Service |
| Other B Roads (Dirt) | State Parks |
| State Routes | Tribal Lands |
| Other Roads | Military Areas |
| Railroads | Private Land |
| Streams | State Lands |
| Rivers | Airports |
| County Boundaries | Boat Ramps |
| City Boundaries | |



Map prepared by Grand County GIS.

Data represents Grand County road network and other administrative boundaries and is current as of the date indicative, and is subject to change. All other data is from the Utah AGRC.

Data is available from Utah AGRC, and Grand County Utah.



N/A

b. Why were these alternatives not selected?

N/A

c. Give explanation as to why it is necessary to cross Federal Lands.

N/A

14. List authorizations and pending applications filed for similar projects which may provide information to the authorizing agency. (Specify number, date, code, or name)

Blaze Canyon

15. Provide statement of need for project, including the economic feasibility and items such as: (a) cost of proposal (construction, operation, and maintenance); (b) estimated cost of next best alternative; and (c) expected public benefits.

N/A

16. Describe probable effects on the population in the area, including the social and economic aspects, and the rural lifestyles.

N/A

17. Describe likely environmental effects that the proposed project will have on: (a) air quality; (b) visual impact; (c) surface and ground water quality and quantity; (d) the control or structural change on any stream or other body of water; (e) existing noise levels; and (f) the surface of the land, including vegetation, permafrost, soil, and soil stability.

N/A

18. Describe the probable effects that the proposed project will have on (a) populations of fish, plants, wildlife, and marine life, including threatened and endangered species; and (b) marine mammals, including hunting, capturing, collecting, or killing these animals.

N/A

19. State whether any hazardous material, as defined in this paragraph, will be used, produced, transported or stored on or within the right-of-way or any of the right-of-way facilities, or used in the construction, operation, maintenance or termination of the right-of-way or any of its facilities. "Hazardous material" means any substance, pollutant or contaminant that is listed as hazardous under the Comprehensive Environmental Response, Compensation, and Liability Act of 1980, as amended, 42 U.S.C. 9601 et seq., and its regulations. The definition of hazardous substances under CERCLA includes any "hazardous waste" as defined in the Resource Conservation and Recovery Act of 1976 (RCRA), as amended, 42 U.S.C. 6901 et seq., and its regulations. The term hazardous materials also includes any nuclear or byproduct material as defined by the Atomic Energy Act of 1954, as amended, 42 U.S.C. 2011 et seq. The term does not include petroleum, including crude oil or any fraction thereof that is not otherwise specifically listed or designated as a hazardous substance under CERCLA Section 101(14), 42 U.S.C. 9601(14), nor does the term include natural gas.

N/A

20. Name all the Department(s)/Agency(ies) where this application is being filed.

BLM Moab District Office

I HEREBY CERTIFY, That I am of legal age and authorized to do business in the State and that I have personally examined the information contained in the application and believe that the information submitted is correct to the best of my knowledge.

Signature of Applicant

Date

10/18/22

Title 18, U.S.C. Section 1001, makes it a crime for any person knowingly and willfully to make to any department or agency of the United States any false, fictitious, or fraudulent statements or representations as to any matter within its jurisdiction.

APPLICATION FOR TRANSPORTATION AND
UTILITY SYSTEMS AND FACILITIES
ON FEDERAL LANDS

FORM APPROVED
OMB Control Number: 0596-0082
Expiration Date: 10/31/2012

FOR AGENCY USE ONLY

NOTE: Before completing and filing the application, the applicant should completely review this package and schedule a preapplication meeting with representatives of the agency responsible for processing the application. Each agency may have specific and unique requirements to be met in preparing and processing the application. Many times, with the help of the agency representative, the application can be completed at the preapplication meeting.

Application Number

Date Filed

1. Name and address of applicant (include zip code)

Grand County Road Dept
125 E Center St
Moab Utah 84532

2. Name, title, and address of authorized agent if different from item 1 (include zip code)

Glen Arthur
Assistant Road Supervisor

3. Telephone (area code)
435-259-5308

Applicant
Grand County

Authorized Agent
Glen Arthur

4. As applicant are you? (check one)

- a. Individual
- b. Corporation*
- c. Partnership/Association*
- d. State Government/State Agency
- e. Local Government
- f. Federal Agency

* If checked, complete supplemental page

5. Specify what application is for: (check one)

- a. New authorization
- b. Renewing existing authorization No. **UTU-68830**
- c. Amend existing authorization No.
- d. Assign existing authorization No.
- e. Existing use for which no authorization has been received *
- f. Other*

* If checked, provide details under item 7

6. If an individual, or partnership are you a citizen(s) of the United States? Yes No

7. Project description (describe in detail): (a) Type of system or facility, (e.g., canal, pipeline, road); (b) related structures and facilities; (c) physical specifications (Length, width, grading, etc.); (d) term of years needed; (e) time of year of use or operation; (f) Volume or amount of product to be transported; (g) duration and timing of construction; and (h) temporary work areas needed for construction (Attach additional sheets, if additional space is needed.)

Grand County would like to renew this Right of Way as it is still needed for the original purpose. Grand County agrees to be bound by the original terms and conditions of that agreement.

Road Name: **CISCO SPRINGS**
Road # **267**

8. Attach a map covering area and show location of project proposal

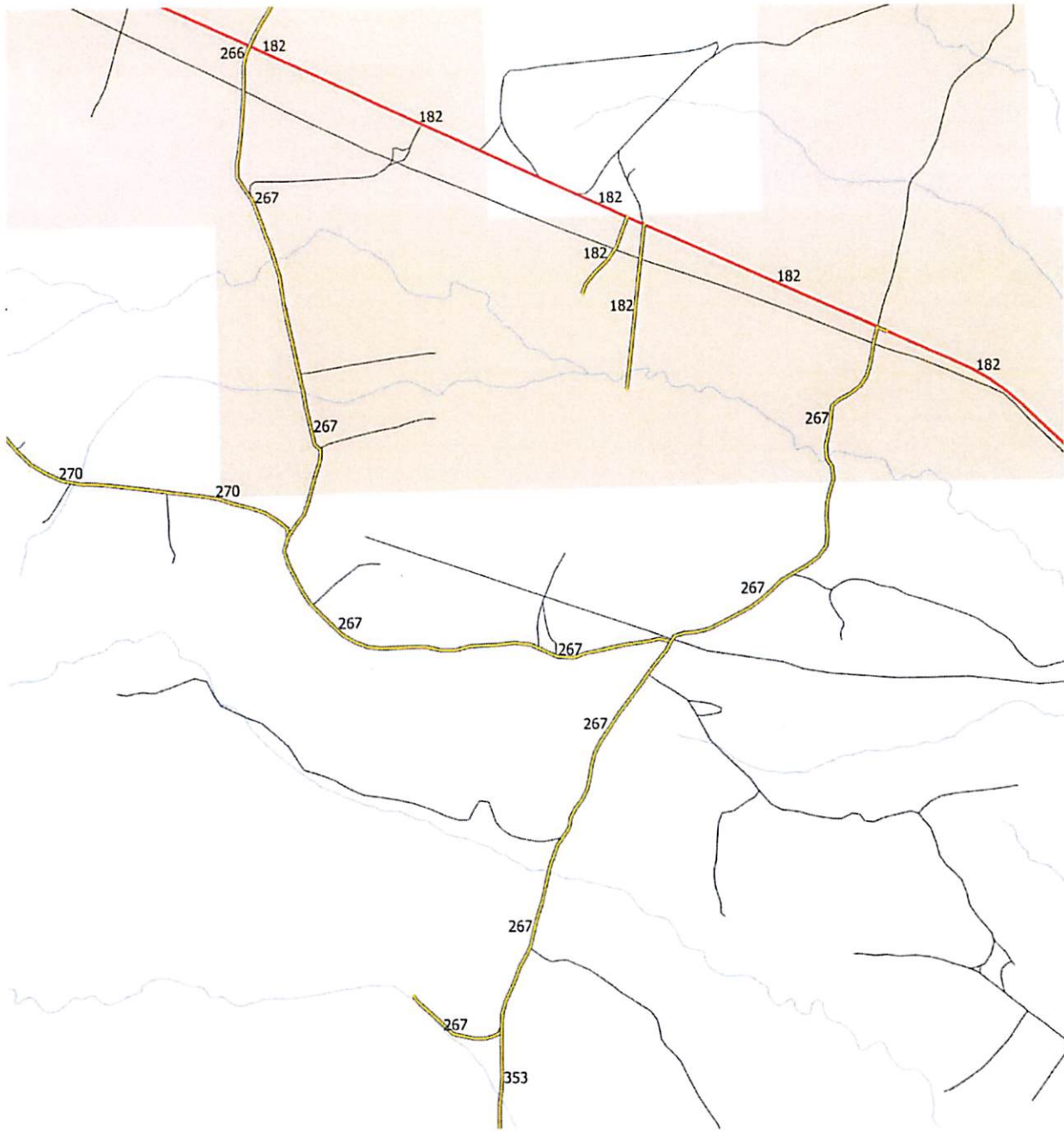
9. State or Local government approval: Attached Applied for Not Required

10. Nonreturnable application fee: Attached Not required

11. Does project cross international boundary or affect international waterways? Yes No (if "yes," indicate on map)

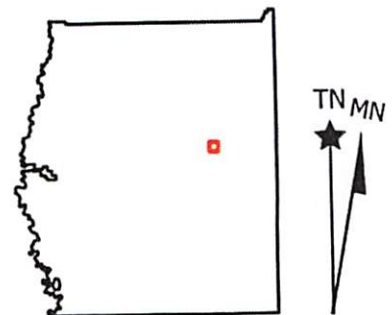
12. Give statement of your technical and financial capability to construct, operate, maintain, and terminate system for which authorization is being requested.

Grand County has built and maintained road for at least the last 70 years and is still capable of doing so.



Grand County Class B Road Overview: 267

- | | |
|----------------------|-----------------------|
| Paved B Roads | US Forest Service |
| Graveled B Roads | National Park Service |
| Other B Roads (Dirt) | State Parks |
| State Routes | Tribal Lands |
| Other Roads | Military Areas |
| Railroads | Private Land |
| Streams | State Lands |
| Rivers | Airports |
| County Boundaries | Boat Ramps |
| City Boundaries | |



Map prepared by Grand County GIS.

Data represents Grand County road network and other administrative boundaries and is current as of the date indicative, and is subject to change. All other data is from the Utah AGRC.

Data is available from Utah AGRC, and Grand County Utah.



13a. Describe other reasonable alternative routes and modes considered.

N/A

b. Why were these alternatives not selected?

N/A

c. Give explanation as to why it is necessary to cross Federal Lands.

N/A

14. List authorizations and pending applications filed for similar projects which may provide information to the authorizing agency. (Specify number, date, code, or name)

Blaze Canyon

15. Provide statement of need for project, including the economic feasibility and items such as: (a) cost of proposal (construction, operation, and maintenance); (b) estimated cost of next best alternative; and (c) expected public benefits.

N/A

16. Describe probable effects on the population in the area, including the social and economic aspects, and the rural lifestyles.

N/A

17. Describe likely environmental effects that the proposed project will have on: (a) air quality; (b) visual impact; (c) surface and ground water quality and quantity; (d) the control or structural change on any stream or other body of water; (e) existing noise levels; and (f) the surface of the land, including vegetation, permafrost, soil, and soil stability.

N/A

18. Describe the probable effects that the proposed project will have on (a) populations of fish, plantlife, wildlife, and marine life, including threatened and endangered species; and (b) marine mammals, including hunting, capturing, collecting, or killing these animals.

N/A

19. State whether any hazardous material, as defined in this paragraph, will be used, produced, transported or stored on or within the right-of-way or any of the right-of-way facilities, or used in the construction, operation, maintenance or termination of the right-of-way or any of its facilities. "Hazardous material" means any substance, pollutant or contaminant that is listed as hazardous under the Comprehensive Environmental Response, Compensation, and Liability Act of 1980, as amended, 42 U.S.C. 9601 et seq., and its regulations. The definition of hazardous substances under CERCLA includes any "hazardous waste" as defined in the Resource Conservation and Recovery Act of 1976 (RCRA), as amended, 42 U.S.C. 6901 et seq., and its regulations. The term hazardous materials also includes any nuclear or byproduct material as defined by the Atomic Energy Act of 1954, as amended, 42 U.S.C. 2011 et seq. The term does not include petroleum, including crude oil or any fraction thereof that is not otherwise specifically listed or designated as a hazardous substance under CERCLA Section 101(14), 42 U.S.C. 9601(14), nor does the term include natural gas.

N/A

20. Name all the Department(s)/Agency(ies) where this application is being filed.

BLM Moab District Office

I HEREBY CERTIFY, That I am of legal age and authorized to do business in the State and that I have personally examined the information contained in the application and believe that the information submitted is correct to the best of my knowledge.

Signature of Applicant

Date

10/18/22

Title 18, U.S.C. Section 1001, makes it a crime for any person knowingly and willfully to make to any department or agency of the United States any false, fictitious, or fraudulent statements or representations as to any matter within its jurisdiction.

APPLICATION FOR TRANSPORTATION AND
UTILITY SYSTEMS AND FACILITIES
ON FEDERAL LANDS

FORM APPROVED
OMB Control Number: 0598-0082
Expiration Date: 10/31/2012

FOR AGENCY USE ONLY

NOTE: Before completing and filing the application, the applicant should completely review this package and schedule a preapplication meeting with representatives of the agency responsible for processing the application. Each agency may have specific and unique requirements to be met in preparing and processing the application. Many times, with the help of the agency representative, the application can be completed at the preapplication meeting.

Application Number

Date Filed

1. Name and address of applicant (include zip code)

Grand County Road Dept
125 E Center St
Moab Utah 84532

2. Name, title, and address of authorized agent if different from item 1 (include zip code)

Glen Arthur
Assistant Road Supervisor

3. Telephone (area code)

435-259-5308

Applicant
Grand County

Authorized Agent
Glen Arthur

4. As applicant are you? (check one)

- a. Individual
- b. Corporation*
- c. Partnership/Association*
- d. State Government/State Agency
- e. Local Government
- f. Federal Agency

* If checked, complete supplemental page

5. Specify what application is for: (check one)

- a. New authorization
- b. Renewing existing authorization No. *UTU-69832*
- c. Amend existing authorization No.
- d. Assign existing authorization No.
- e. Existing use for which no authorization has been received*
- f. Other*

* If checked, provide details under item 7

6. If an individual, or partnership are you a citizen(s) of the United States? Yes No

7. Project description (describe in detail): (a) Type of system or facility, (e.g., canal, pipeline, road); (b) related structures and facilities; (c) physical specifications (Length, width, grading, etc.); (d) term of years needed; (e) time of year of use or operation; (f) Volume or amount of product to be transported; (g) duration and timing of construction; and (h) temporary work areas needed for construction (Attach additional sheets, if additional space is needed.)

Grand County would like to renew this Right of Way as it is still needed for the original purpose. Grand County agrees to be bound by the original terms and conditions of that agreement.

Road Name: *Jims Well*

Road # *270*

8. Attach a map covering area and show location of project proposal

9. State or Local government approval: Attached Applied for Not Required

10. Nonreturnable application fee: Attached Not required

11. Does project cross international boundary or affect international waterways? Yes No (if "yes," indicate on map)

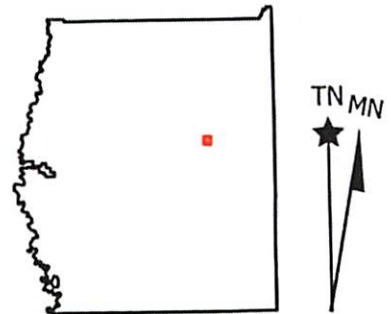
12. Give statement of your technical and financial capability to construct, operate, maintain, and terminate system for which authorization is being requested.

Grand County has built and maintained road for at least the last 70 years and is still capable of doing so.



Grand County Class B Road Overview: 270

- | | |
|----------------------|-----------------------|
| Paved B Roads | US Forest Service |
| Graveled B Roads | National Park Service |
| Other B Roads (Dirt) | State Parks |
| State Routes | Tribal Lands |
| Other Roads | Military Areas |
| Railroads | Private Land |
| Streams | State Lands |
| Rivers | Airports |
| County Boundaries | Boat Ramps |
| City Boundaries | |



Map prepared by Grand County GIS.

Data represents Grand County road network and other administrative boundaries and is current as of the date indicative, and is subject to change. All other data is from the Utah AGRC.

Data is available from Utah AGRC, and Grand County Utah.



13a. Describe other reasonable alternative routes and modes considered.

N/A

b. Why were these alternatives not selected?

N/A

c. Give explanation as to why it is necessary to cross Federal Lands.

N/A

14. List authorizations and pending applications filed for similar projects which may provide information to the authorizing agency. (Specify number, date, code, or name)

Blaze Canyon

15. Provide statement of need for project, including the economic feasibility and items such as: (a) cost of proposal (construction, operation, and maintenance); (b) estimated cost of next best alternative; and (c) expected public benefits.

N/A

16. Describe probable effects on the population in the area, including the social and economic aspects, and the rural lifestyles.

N/A

17. Describe likely environmental effects that the proposed project will have on: (a) air quality; (b) visual impact; (c) surface and ground water quality and quantity; (d) the control or structural change on any stream or other body of water; (e) existing noise levels; and (f) the surface of the land, including vegetation, permafrost, soil, and soil stability.

N/A

18. Describe the probable effects that the proposed project will have on (a) populations of fish, plantlife, wildlife, and marine life, including threatened and endangered species; and (b) marine mammals, including hunting, capturing, collecting, or killing these animals.

N/A

19. State whether any hazardous material, as defined in this paragraph, will be used, produced, transported or stored on or within the right-of-way or any of the right-of-way facilities, or used in the construction, operation, maintenance or termination of the right-of-way or any of its facilities. "Hazardous material" means any substance, pollutant or contaminant that is listed as hazardous under the Comprehensive Environmental Response, Compensation, and Liability Act of 1980, as amended, 42 U.S.C. 9601 et seq., and its regulations. The definition of hazardous substances under CERCLA includes any "hazardous waste" as defined in the Resource Conservation and Recovery Act of 1976 (RCRA), as amended, 42 U.S.C. 6901 et seq., and its regulations. The term hazardous materials also includes any nuclear or byproduct material as defined by the Atomic Energy Act of 1954, as amended, 42 U.S.C. 2011 et seq. The term does not include petroleum, including crude oil or any fraction thereof that is not otherwise specifically listed or designated as a hazardous substance under CERCLA Section 101(14), 42 U.S.C. 9601(14), nor does the term include natural gas.

N/A

20. Name all the Department(s)/Agency(ies) where this application is being filed.

BLM Moab District Office

I HEREBY CERTIFY, That I am of legal age and authorized to do business in the State and that I have personally examined the information contained in the application and believe that the information submitted is correct to the best of my knowledge.

Signature of Applicant

Date

10/18/22

Title 18, U.S.C. Section 1001, makes it a crime for any person knowingly and willfully to make to any department or agency of the United States any false, fictitious, or fraudulent statements or representations as to any matter within its jurisdiction.

APPLICATION FOR TRANSPORTATION AND
UTILITY SYSTEMS AND FACILITIES
ON FEDERAL LANDS

FORM APPROVED
OMB Control Number: 0586-0082
Expiration Date: 10/31/2012

FOR AGENCY USE ONLY

NOTE: Before completing and filing the application, the applicant should completely review this package and schedule a preapplication meeting with representatives of the agency responsible for processing the application. Each agency may have specific and unique requirements to be met in preparing and processing the application. Many times, with the help of the agency representative, the application can be completed at the preapplication meeting.

Application Number

Date Filed

1. Name and address of applicant (include zip code)

Grand County Road Dept
125 E Center St
Moab Utah 84532

2. Name, title, and address of authorized agent if different from item 1 (include zip code)

Glen Arthur
Assistant Road Supervisor

3. Telephone (area code)
435-259-5308

Applicant
Grand County

Authorized Agent
Glen Arthur

4. As applicant are you? (check one)

- a. Individual
- b. Corporation*
- c. Partnership/Association*
- d. State Government/State Agency
- e. Local Government
- f. Federal Agency

* If checked, complete supplemental page

5. Specify what application is for: (check one)

- a. New authorization
- b. Renewing existing authorization No. *UTU-688341*
- c. Amend existing authorization No.
- d. Assign existing authorization No.
- e. Existing use for which no authorization has been received *
- f. Other*

* If checked, provide details under item 7

6. If an individual, or partnership are you a citizen(s) of the United States? Yes No

7. Project description (describe in detail): (a) Type of system or facility, (e.g., canal, pipeline, road); (b) related structures and facilities; (c) physical specifications (Length, width, grading, etc.); (d) term of years needed; (e) time of year of use or operation; (f) Volume or amount of product to be transported; (g) duration and timing of construction; and (h) temporary work areas needed for construction (Attach additional sheets, if additional space is needed.)

Grand County would like to renew this Right of Way as it is still needed for the original purpose. Grand County agrees to be bound by the original terms and conditions of that agreement.

Road Name: *Broadhead Well & Cisco WAS #*
Road # *25B 4354*

8. Attach a map covering area and show location of project proposal

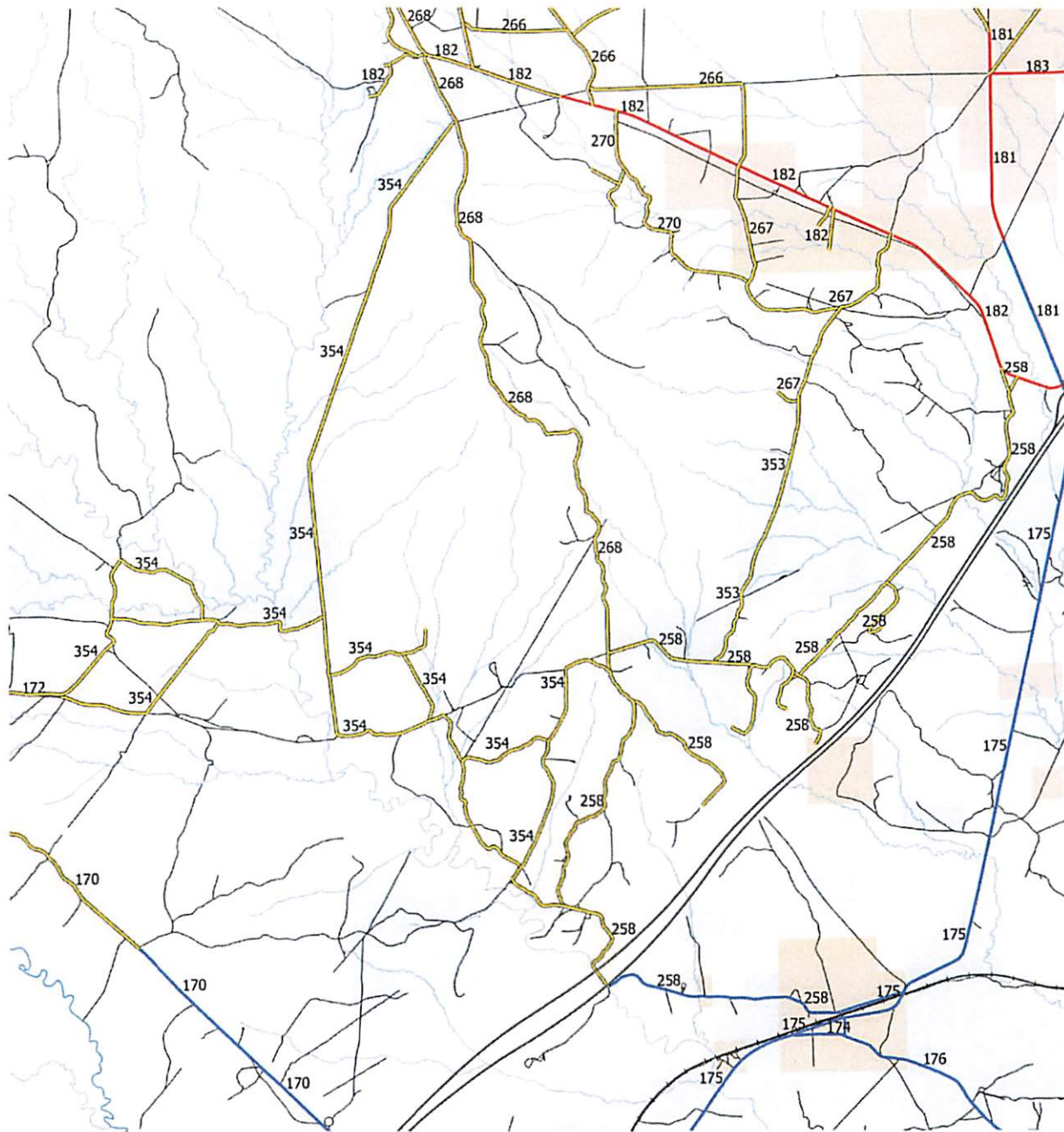
9. State or Local government approval: Attached Applied for Not Required

10. Nonreturnable application fee: Attached Not required

11. Does project cross international boundary or affect international waterways? Yes No (if "yes," indicate on map)

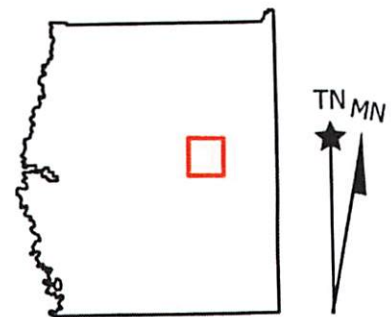
12. Give statement of your technical and financial capability to construct, operate, maintain, and terminate system for which authorization is being requested.

Grand County has built and maintained road for at least the last 70 years and is still capable of doing so.



Grand County Class B Road Overview: 258 & 354

- | | |
|----------------------|-----------------------|
| Paved B Roads | US Forest Service |
| Graveled B Roads | National Park Service |
| Other B Roads (Dirt) | State Parks |
| State Routes | Tribal Lands |
| Other Roads | Military Areas |
| Railroads | Private Land |
| Streams | State Lands |
| Rivers | Airports |
| County Boundaries | Boat Ramps |
| City Boundaries | |



Map prepared by Grand County GIS.

Data represents Grand County road network and other administrative boundaries and is current as of the date indicative, and is subject to change. All other data is from the Utah AGRC.

Data is available from Utah AGRC, and Grand County Utah.



13a. Describe other reasonable alternative routes and modes considered.

N/A

b. Why were these alternatives not selected?

N/A

c. Give explanation as to why it is necessary to cross Federal Lands.

N/A

14. List authorizations and pending applications filed for similar projects which may provide information to the authorizing agency. (Specify number, date, code, or name)

Blaze Canyon

15. Provide statement of need for project, including the economic feasibility and items such as: (a) cost of proposal (construction, operation, and maintenance); (b) estimated cost of next best alternative; and (c) expected public benefits.

N/A

16. Describe probable effects on the population in the area, including the social and economic aspects, and the rural lifestyles.

N/A

17. Describe likely environmental effects that the proposed project will have on: (a) air quality; (b) visual impact; (c) surface and ground water quality and quantity; (d) the control or structural change on any stream or other body of water; (e) existing noise levels; and (f) the surface of the land, including vegetation, permafrost, soil, and soil stability.

N/A

18. Describe the probable effects that the proposed project will have on (a) populations of fish, plantlife, wildlife, and marine life, including threatened and endangered species; and (b) marine mammals, including hunting, capturing, collecting, or killing these animals.

N/A

19. State whether any hazardous material, as defined in this paragraph, will be used, produced, transported or stored on or within the right-of-way or any of the right-of-way facilities, or used in the construction, operation, maintenance or termination of the right-of-way or any of its facilities. "Hazardous material" means any substance, pollutant or contaminant that is listed as hazardous under the Comprehensive Environmental Response, Compensation, and Liability Act of 1980, as amended, 42 U.S.C. 9601 et seq., and its regulations. The definition of hazardous substances under CERCLA includes any "hazardous waste" as defined in the Resource Conservation and Recovery Act of 1976 (RCRA), as amended, 42 U.S.C. 6901 et seq., and its regulations. The term hazardous materials also includes any nuclear or byproduct material as defined by the Atomic Energy Act of 1954, as amended, 42 U.S.C. 2011 et seq. The term does not include petroleum, including crude oil or any fraction thereof that is not otherwise specifically listed or designated as a hazardous substance under CERCLA Section 101(14), 42 U.S.C. 9601(14), nor does the term include natural gas.

N/A

20. Name all the Department(s)/Agency(ies) where this application is being filed.

BLM Moab District Office

I HEREBY CERTIFY, That I am of legal age and authorized to do business in the State and that I have personally examined the information contained in the application and believe that the information submitted is correct to the best of my knowledge.

Signature of Applicant

Date

10/18/22

Title 18, U.S.C. Section 1001, makes it a crime for any person knowingly and willfully to make to any department or agency of the United States any false, fictitious, or fraudulent statements or representations as to any matter within its jurisdiction.

APPLICATION FOR TRANSPORTATION AND
UTILITY SYSTEMS AND FACILITIES
ON FEDERAL LANDS

FORM APPROVED
OMB Control Number: 0596-0082
Expiration Date: 10/31/2012

FOR AGENCY USE ONLY

NOTE: Before completing and filing the application, the applicant should completely review this package and schedule a preapplication meeting with representatives of the agency responsible for processing the application. Each agency may have specific and unique requirements to be met in preparing and processing the application. Many times, with the help of the agency representative, the application can be completed at the preapplication meeting.

Application Number

Date Filed

1. Name and address of applicant (include zip code)

Grand County Road Dept
125 E Center St
Moab Utah 84532

2. Name, title, and address of authorized agent if different from item 1 (include zip code)

Glen Arthur
Assistant Road Supervisor

3. Telephone (area code)
435-259-5308

Applicant
Grand County

Authorized Agent
Glen Arthur

4. As applicant are you? (check one)

- a. Individual
- b. Corporation*
- c. Partnership/Association*
- d. State Government/State Agency
- e. Local Government
- f. Federal Agency

* If checked, complete supplemental page

5. Specify what application is for: (check one)

- a. New authorization
- b. Renewing existing authorization No. UTO-68831
- c. Amend existing authorization No.
- d. Assign existing authorization No.
- e. Existing use for which no authorization has been received *
- f. Other*

* If checked, provide details under item 7

6. If an individual, or partnership are you a citizen(s) of the United States? Yes No

7. Project description (describe in detail): (a) Type of system or facility, (e.g., canal, pipeline, road); (b) related structures and facilities; (c) physical specifications (Length, width, grading, etc.); (d) term of years needed; (e) time of year of use or operation; (f) Volume or amount of product to be transported; (g) duration and timing of construction; and (h) temporary work areas needed for construction (Attach additional sheets, if additional space is needed.)

Grand County would like to renew this Right of Way as it is still needed for the original purpose. Grand County agrees to be bound by the original terms and conditions of that agreement.

Road Name: CISCO SPRINGS Oilfield
Road # 266

8. Attach a map covering area and show location of project proposal

9. State or Local government approval: Attached Applied for Not Required

10. Nonreturnable application fee: Attached Not required

11. Does project cross international boundary or affect international waterways? Yes No (if "yes," indicate on map)

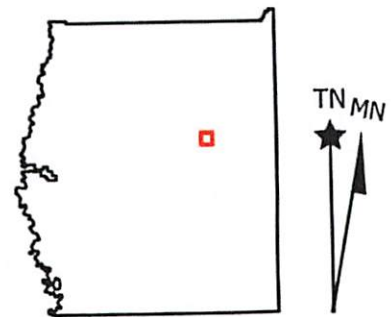
12. Give statement of your technical and financial capability to construct, operate, maintain, and terminate system for which authorization is being requested.

Grand County has built and maintained road for at least the last 70 years and is still capable of doing so.



Grand County Class B Road Overview: 266

- | | |
|----------------------|-----------------------|
| Paved B Roads | US Forest Service |
| Graveled B Roads | National Park Service |
| Other B Roads (Dirt) | State Parks |
| State Routes | Tribal Lands |
| Other Roads | Military Areas |
| Railroads | Private Land |
| Streams | State Lands |
| Rivers | Airports |
| County Boundaries | Boat Ramps |
| City Boundaries | |



Map prepared by Grand County GIS.

Data represents Grand County road network and other administrative boundaries and is current as of the date indicative, and is subject to change. All other data is from the Utah AGRC.

Data is available from Utah AGRC, and Grand County Utah.

